

CAMIN

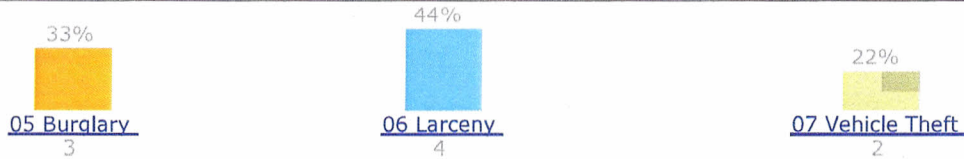
Portland Police Bureau - Offense Report

Area	Agency - MILWAUKIE POLICE City - MILWAUKIE	
Date Range	10/01/12 00:00 - 10/31/12 23:59	
Types	01 Homicide, 02 Rape, 03 Robbery, 04 Aggr Assault, 05 Burglary, 06 Larceny, 07 Vehicle Theft, 09 Arson	
Map Legend	<ul style="list-style-type: none"> 05 Burglary 06 Larceny 07 Vehicle Theft 	
Disclaimer	Data extracted from CAMIN2 on 11/07/12. Data current as of 11/05/12 19:00. One point may represent more than one incident. Some incidents have no address and are not represented.	

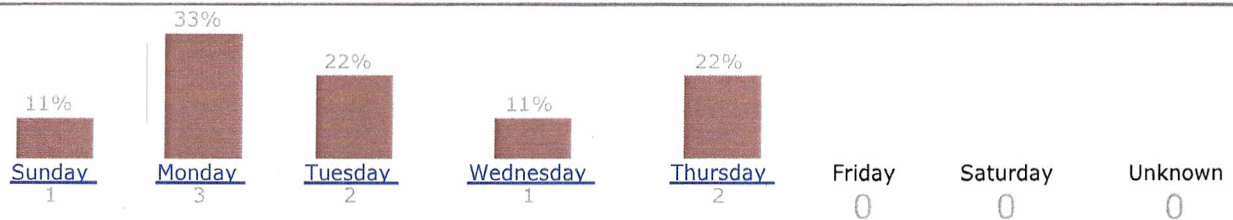
FOR LAW ENFORCEMENT USE ONLY

Reset Map 0 3000 FT

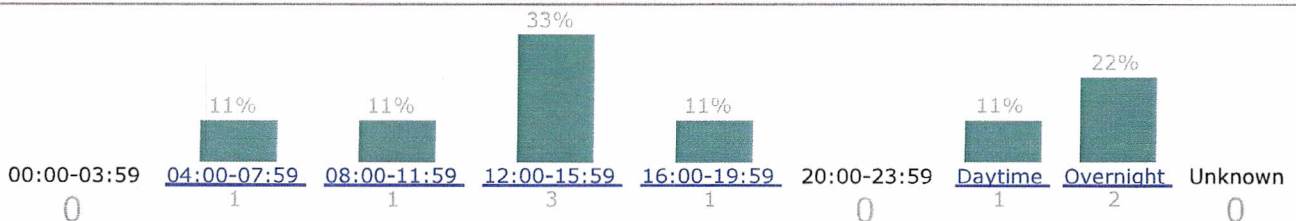
Offense Types



Day Of Week



Time Of Day



the Creek Committee

creekcommittee@newharmonyfarms.com

Project partners include: Johnson Creek Watershed Council, Ardenwald-Johnson Creek Neighborhood, Sellwood-Moreland Improvement League, Friends of Trees, TriMet and City of Portland.

Johnson Creek Interpretive Boardwalk and Habitat

The intersection of fish, bicycles, trains... and you

You stroll along a boardwalk with a handrail of names—yours, your company's, maybe your son's or granddaughter's.

Next to you are Johnson Creek and the salmon, birds, and plants that flourish there. A few yards away are a new light rail station and new path from the station to the Springwater pedestrian and cycling path.

Intersecting futures

You're at a newly restored stretch of Johnson creek and a new SE Tacoma St/Johnson Creek MAX station—a place where healthier, alternative transportation systems for humans intersect with a healthier byway for fish. At this in-the-works spot, "nature" won't be somewhere else but right here in the city.

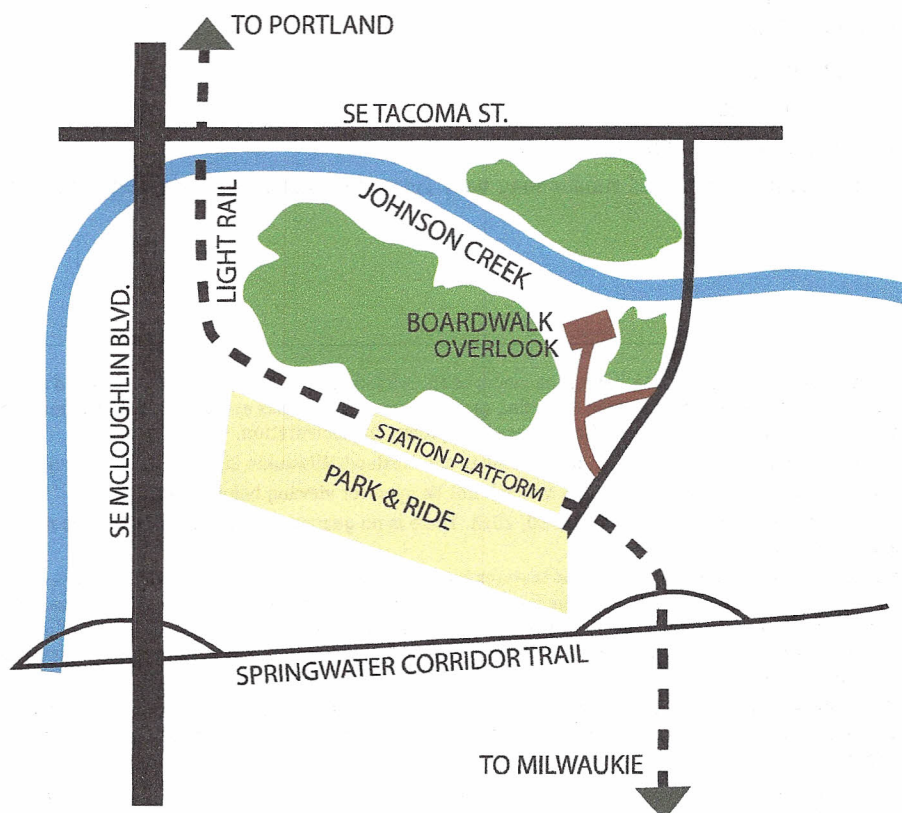
And the Interpretive Boardwalk will celebrate that mix.

Be its steward.

You can help create the boardwalk by claiming a place on its handrail. Your name—or maybe a gift recipient's—will be engraved in metal for you and others to see and touch. And the interpretive panels it links along the way will educate generations to come about Johnson Creek, a natural urban gem.


Just fill out and send in the attached form. Find more information about this exciting project at our website: www.jcwc.org. You can also reach us at (503) 652-7477

Get or give recognition that matters—and lasts.

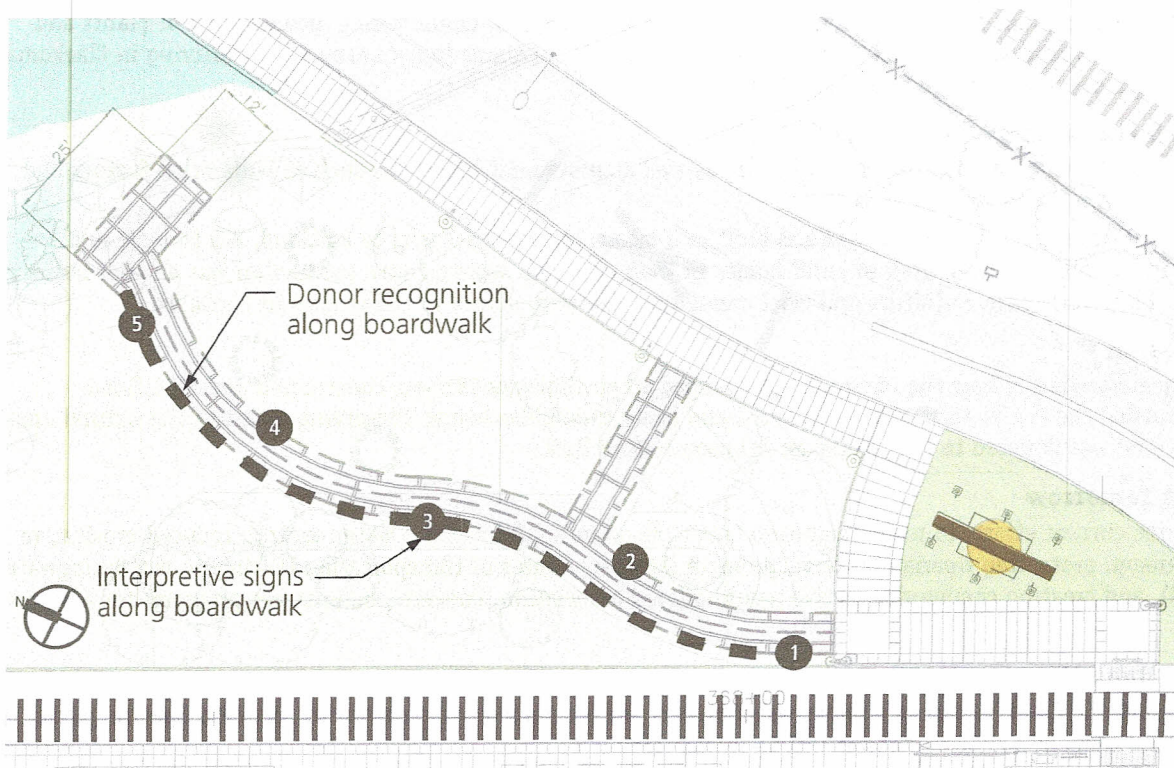


Plan Summary

Johnson Creek interpretive boardwalk and habitat enhancements



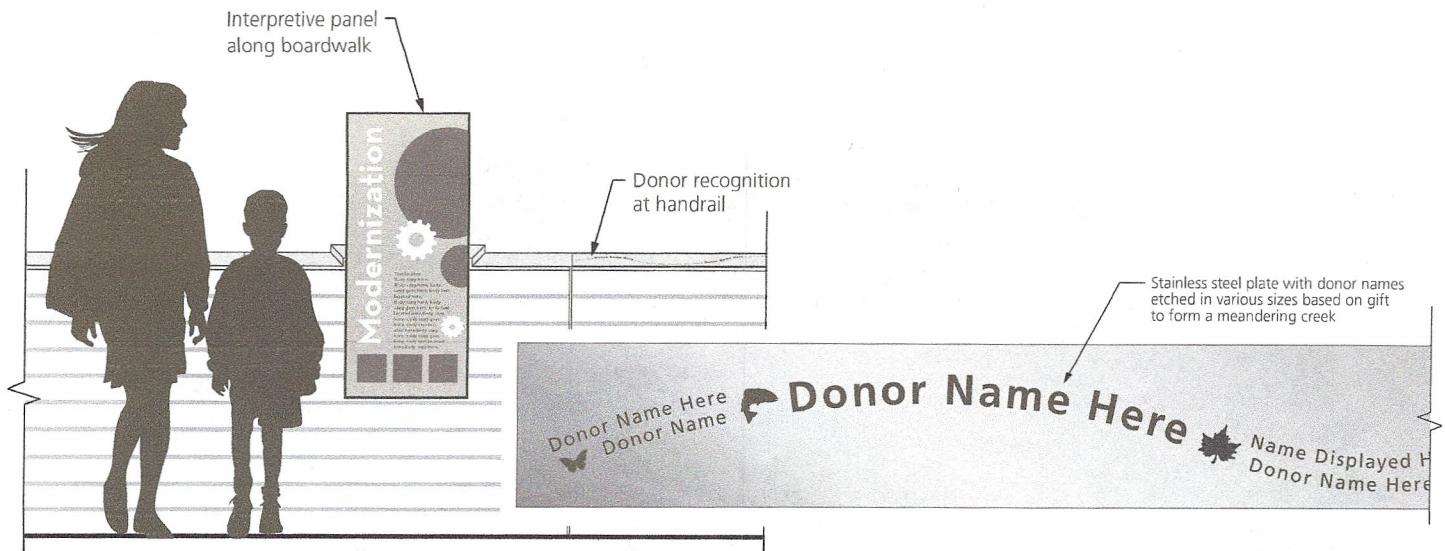
Boardwalk and viewing platform overlooking the new natural habitat alongside the new SE Tacoma St/Johnson Creek Station.



Current plan of boardwalk showing locations of interpretive signs and donor recognition rail.

Plan Summary

Johnson Creek interpretive boardwalk and habitat enhancements



Wheels of Time

The concept for the interpretive panels along the boardwalk is adapted from Thomas Sayre's artists concept for artwork to be installed on site. Great care will be taken in the writing, image selection, color selection and overall design to honor the artwork.

Interpretive panels will introduce visitors to Johnson Creek and the circle of influence in which the creek provided opportunity for industry, industry created community, community created new forms of transportation—all of which have affected the creek over time. A changing circle and wheel motif unifies panels with content presented in chronological order.

Donor Recognition: *We are Stewards of Johnson Creek*

Donor names are engraved along the boardwalk handrail. The names create a meandering creek with donor levels designated by type size and separated by fauna and flora silhouettes.

PANEL 1: Native Americans & Early Settlers

Visitors will learn about the Clackamas Tribes and their connections to land & water. Content may include a list of plants and animals that were important as food and material resources. They will also learn about the Johnson family arriving in Clackamas, settling the land, building a saw mill and the treaties signed in 1851 & 1855.

PANEL 2: Willsburg & Industrialization

Visitors will learn about the Wills family, the town of Willsburg as well as prominent industries such as Wills Brick Factory and Oregon Worsted Company that shaped the site's history.

The creek powered saw mills and the OR & CA railroad was built as a means to move products to Portland. Bricks built in Willsburg and lumber cut in Willsburg were used to build homes in West Portland. Worsted yarn production was a major industry, powered by Johnson Creek water rights. Furniture and wool created on site were moved to showrooms in Portland.

PANEL 3: Modernization

Visitors will gain an understanding of how the environment changed when Highway 99E was constructed and WPA flood mitigation project channeled the creek. Farmland was divided and became neighborhoods. Preserving a part of the natural creek became important and land was donated to form Tideman Johnson Nature Park.

PANEL 4: Today and Tomorrow

This panel will summarize current efforts to restore Johnson Creek (Flood mitigation: storm water control, reduced erosion, re-creating meandering stream, protecting riparian buffers), promote alternate routes of transportation (biking on the Springwater Corridor, bus, light rail), and creating community (active neighborhood association, concerts, main street program) for a better tomorrow.

PANEL 5: A Healthy Habitat

Visitors will learn that Johnson Creek is part of a larger water system and a unique ecosystem within the city. Specific plants, animals and birds that are signs of a healthy habitat will be introduced.

Milwaukie's Annual Umbrella Parade & Tree Lighting!

Saturday Dec. 1, 2012

Santa Claus * Music * Free Treats

Bring your **decorated umbrella** and meet in the Waldorf School parking lot at 21st & Monroe by **3:30pm**. The parade will head up Main St. at **4:00pm**, loop around Adams then back down Main St. and end in front of City Hall for the **Tree Lighting** immediately following!



**Prizes for funniest, most colorful and
best overall umbrellas!**

Umbrellas can be any theme--holiday or other.

For more information see www.cityofmilwaukie.org or

Contact Beth Ragel at (503) 786-7568